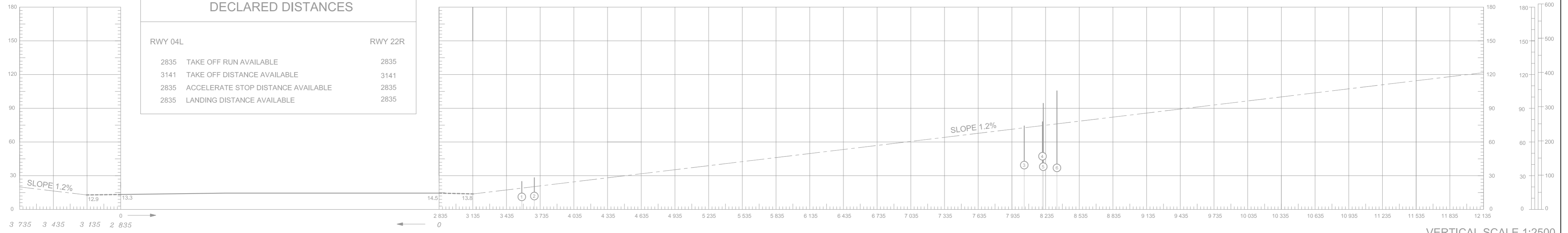


MAGNETIC VARIATION 8° W - 2015

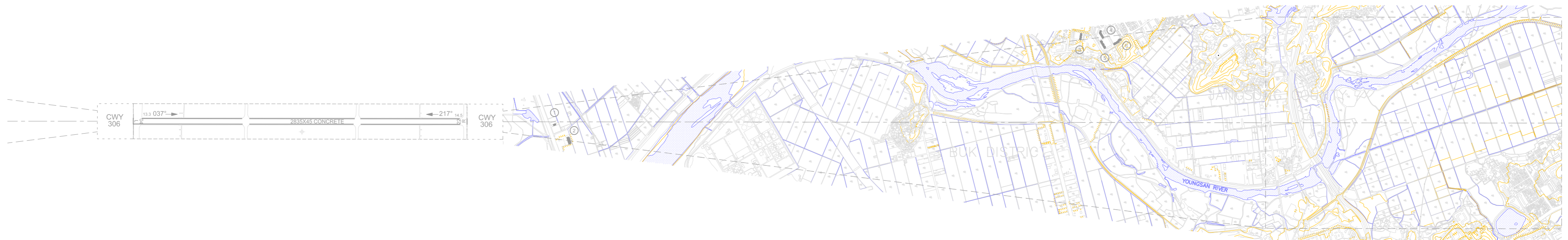
RWY 04L / 22R

DECLARED DISTANCES

RWY 04L		RWY 22R	
2835	TAKE OFF RUN AVAILABLE	2835	
3141	TAKE OFF DISTANCE AVAILABLE	3141	
2835	ACCELERATE STOP DISTANCE AVAILABLE	2835	
2835	LANDING DISTANCE AVAILABLE	2835	



VERTICAL SCALE 1:2500



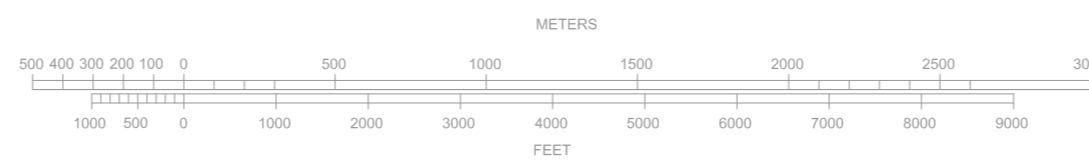
ITEM	SYMBOL	
	Plan	Profile
Tree or shrub	*	Identification number
Pole tower spire antenna etc	o	
Building or large structure	•	Identification number
Railroad	—+—+—	
Transmission line or overhead cable	—	Identification number
Peak or Mountain	•	
Terrain penetrating obstacle plane	⬭	Identification number
Clearway(CWY)	⬭	

OBSTACLES					
NO	COORDINATES(WGS84)		ELEV.(MSL)	ITEM	NOTE
1	35°08'36.02"N	126°49'12.28"E	24.87	building	
2	35°08'37.50"N	126°49'18.00"E	28.16	building	
3	35°10'54.33"N	126°50'14.05"E	74.30	building	
4	35°10'59.17"N	126°50'16.64"E	77.95	building	
5	35°10'58.25"N	126°50'19.15"E	94.43	building	
6	35°11'01.42"N	126°50'22.11"E	105.53	building	

ORDER OF ACCURACY

HORIZONTAL 5.0 m
VERTICAL 0.5 m

HORIZONTAL SCALE 1:25000



AMENDMENT RECORD		
NO	DATE	ENTERED BY

AERODROME OBSTACLE CHART - ICAO
TYPE - A (OPERATING LIMITATIONS)

GWANGJU / Gwangju

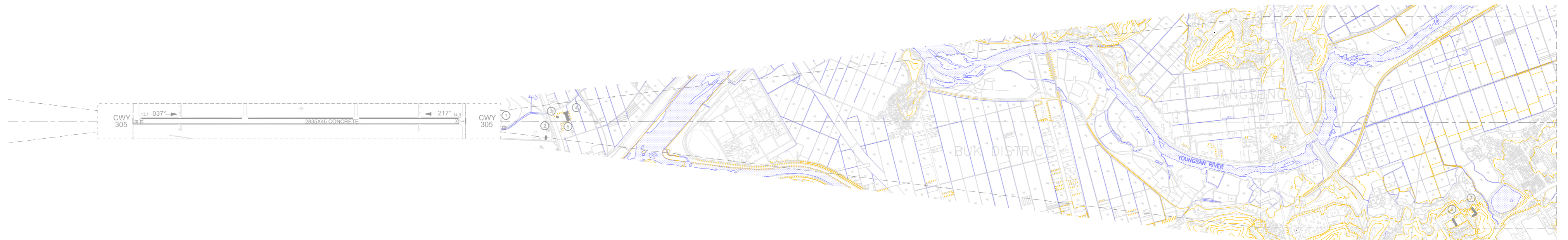
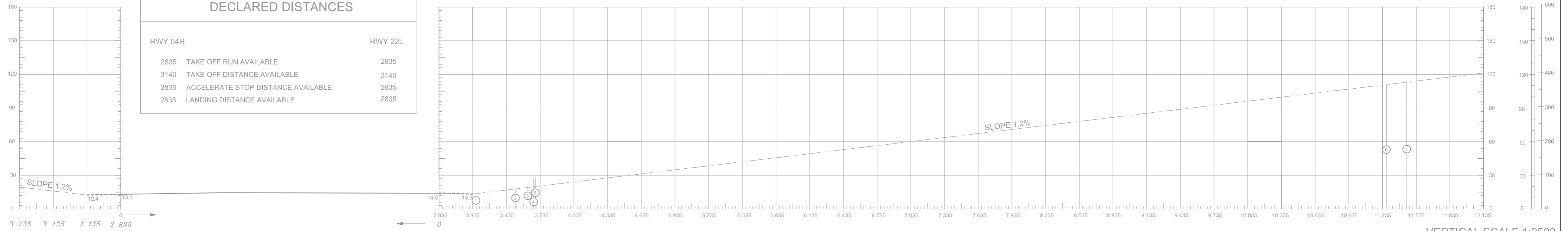
DIMENSIONS AND ELEVATIONS IN METERS

MAGNETIC VARIATION 8° W - 2015

RWY 04R / 22L

DECLARED DISTANCES

RWY 04R		RWY 22L	
2835	TAKE OFF RUN AVAILABLE	2835	
3140	TAKE OFF DISTANCE AVAILABLE	3140	
2835	ACCELERATE STOP DISTANCE AVAILABLE	2835	
2835	LANDING DISTANCE AVAILABLE	2835	

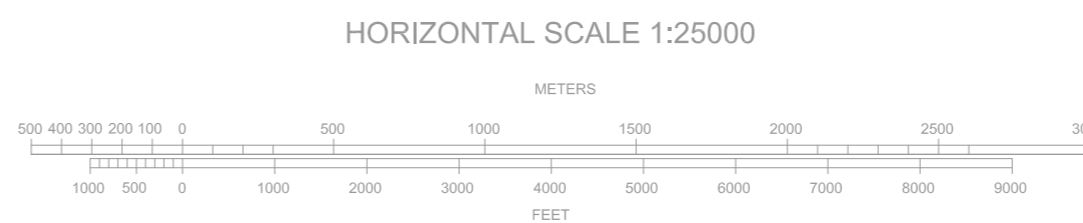


ITEM	SYMBOL	
	Plan	Profile
Tree or shrub	*	Identification number
Pole tower spire antenna etc	o	
Building or large structure	•	Identification number
Railroad	—+—+—	
Transmission line or overhead cable	—	Identification number
Peak or Mountain	•	
Terrain penetrating obstacle plane	⬡	Identification number
Clearway(CWY)	⬡	

OBSTACLES					
NO	COORDINATES(WGS84)		ELEV(MSL)	ITEM	NOTE
1	35°08'21.01"N	126°49'11.63"E	14.55	fence	
2	35°08'29.81"N	126°49'20.88"E	18.22	building	
3	35°08'35.41"N	126°49'17.75"E	21.56	building	
4	35°08'37.34"N	126°49'17.74"E	26.61	building	
5	35°08'37.30"N	126°49'19.12"E	28.14	building	
6	35°11'56.09"N	126°52'18.81"E	111.47	building	
7	35°12'02.23"N	126°52'20.06"E	114.30	building	

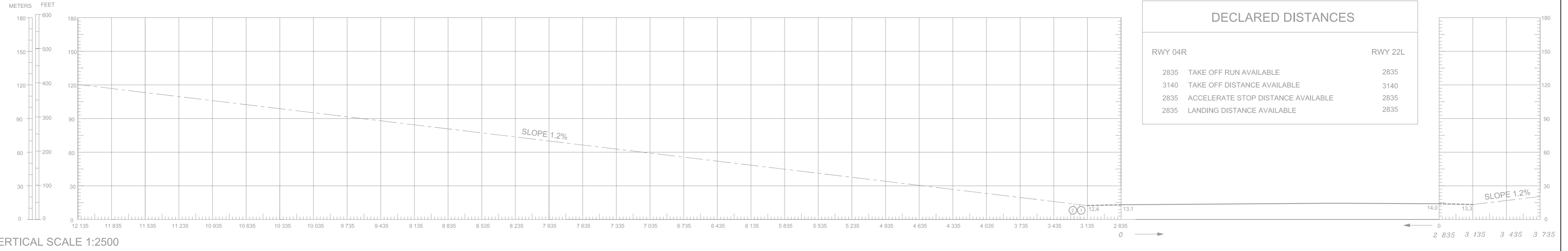
ORDER OF ACCURACY

HORIZONTAL 5.0 m
VERTICAL 0.5 m

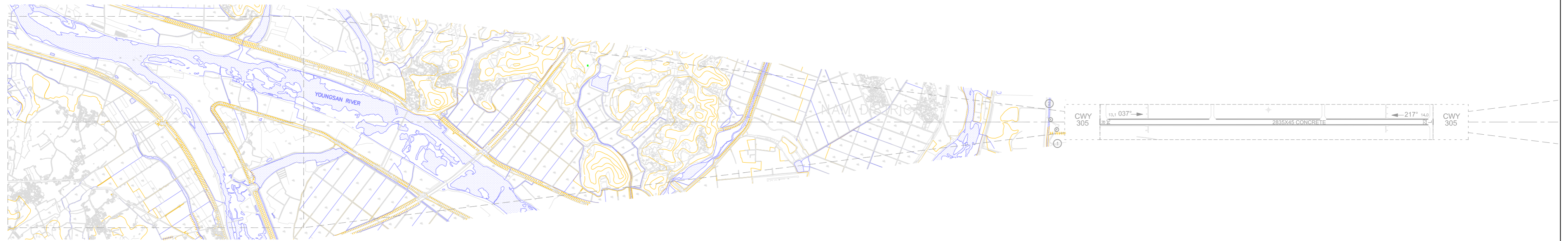


AMENDMENT RECORD		
NO	DATE	ENTERED BY

MAGNETIC VARIATION 8° W - 2015



VERTICAL SCALE 1:2500



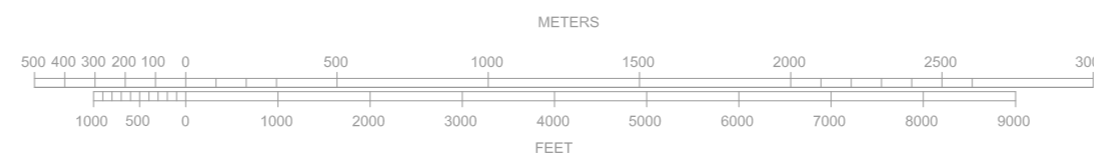
OBSTACLES					
NO	COORDINATES(WGS84)		ELEV(MSL)	ITEM	NOTE
1	35°06'41.58"N	126°48'02.19"E	13.53	fence	
2	35°06'41.50"N	126°47'58.25"E	14.13	fence	

LEGEND		
ITEM	SYMBOL	
	Plan	Profile
Tree or shrub	*	Identification number
Pole tower spire antenna etc	⊙	
Building or large structure	•	Identification number
Railroad	—+—+—+—	
Transmission line or overhead cable	—+—+—+—	
Peak or Mountain	•	
Terrain penetrating obstacle plane	⬭	
Clearway(CWY)	⬭	

ORDER OF ACCURACY

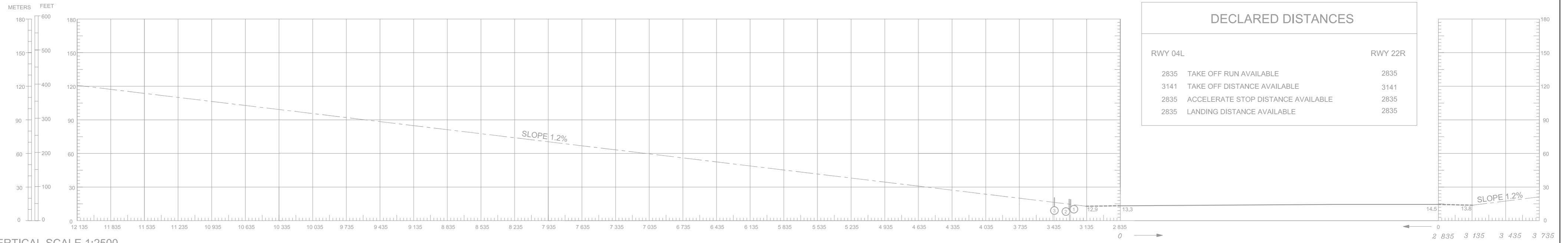
HORIZONTAL 5.0 m
VERTICAL 0.5 m

HORIZONTAL SCALE 1:25000

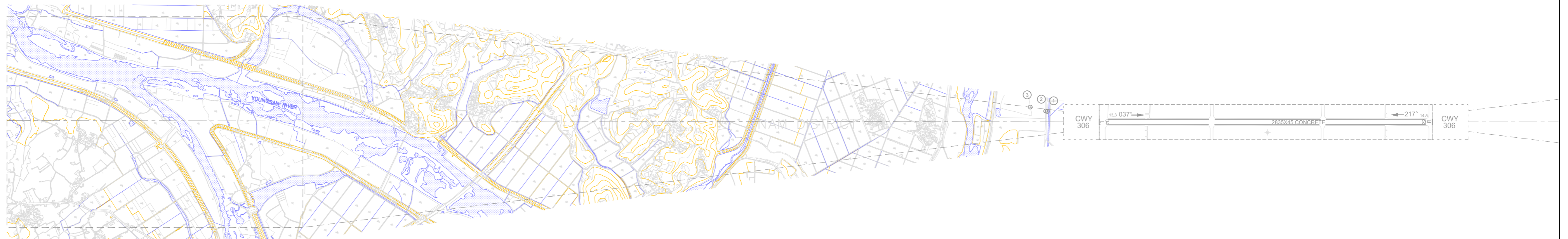


AMENDMENT RECORD		
NO	DATE	ENTERED BY

MAGNETIC VARIATION 8° W - 2015



VERTICAL SCALE 1:2500



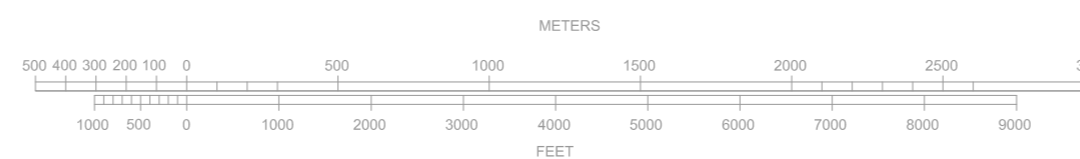
NO	COORDINATES(WGS84)		ELEV(MSL)	ITEM	NOTE
1	35°06'45.14"N	126°47'48.84"E	18.90	fence	
2	35°06'44.82"N	126°47'48.48"E	19.12	fence	
3	35°06'41.67"N	126°47'44.72"E	20.62	fence	

ITEM	SYMBOL	
	Plan	Profile
Tree or shrub	*	Identification number
Pole tower spire antenna etc	○	
Building or large structure	■	
Railroad	—+—	
Transmission line or overhead cable	—	
Peak or Mountain	•	
Terrain penetrating obstacle plane	⬢	
Clearway(CWY)	⬢	

ORDER OF ACCURACY

HORIZONTAL 5.0 m
VERTICAL 0.5 m

HORIZONTAL SCALE 1:25000



NO	DATE	ENTERED BY